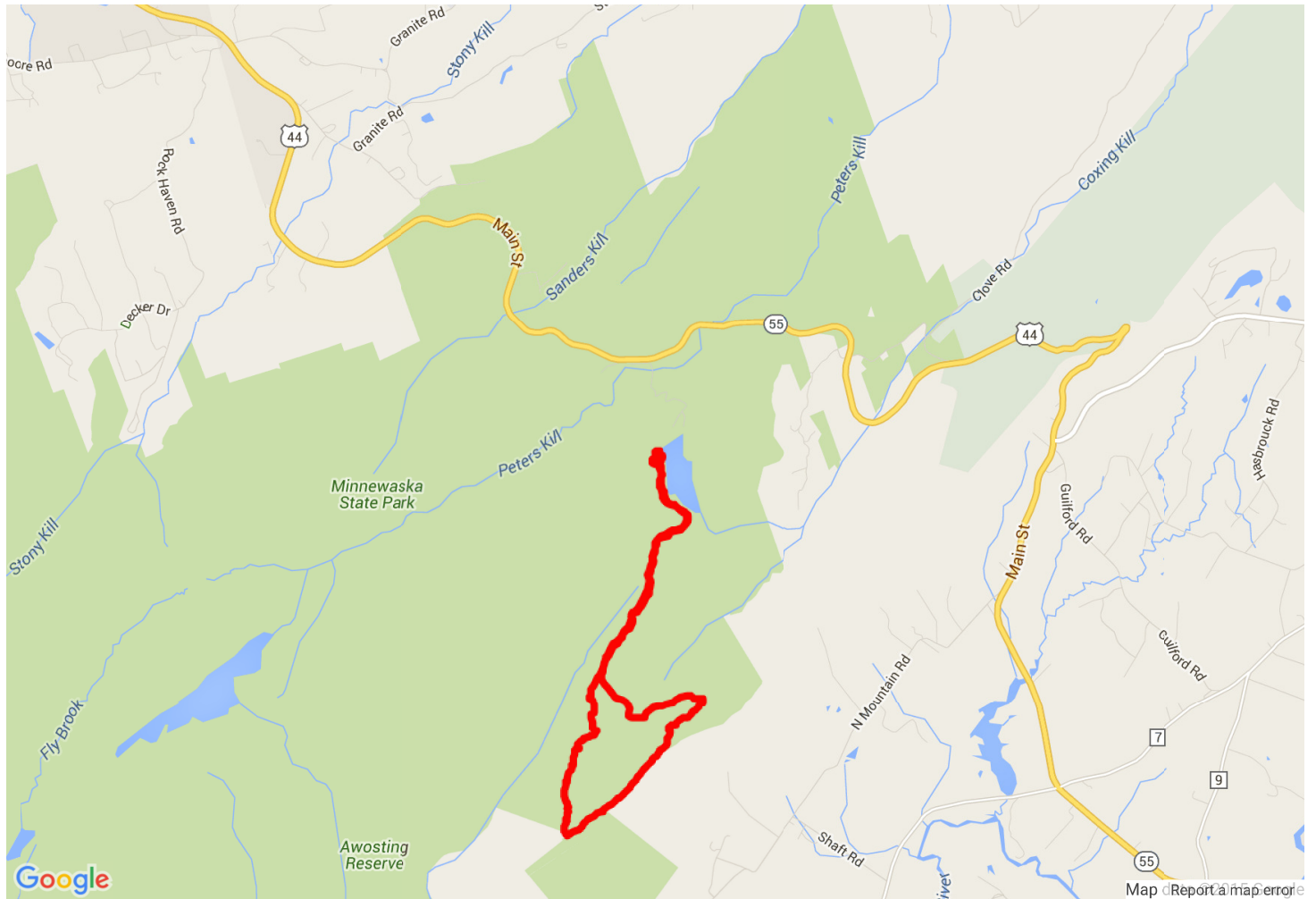




uTrack - no_name [hide report](#)

Track on the map



[Show start of track](#)

[Show end of track](#)

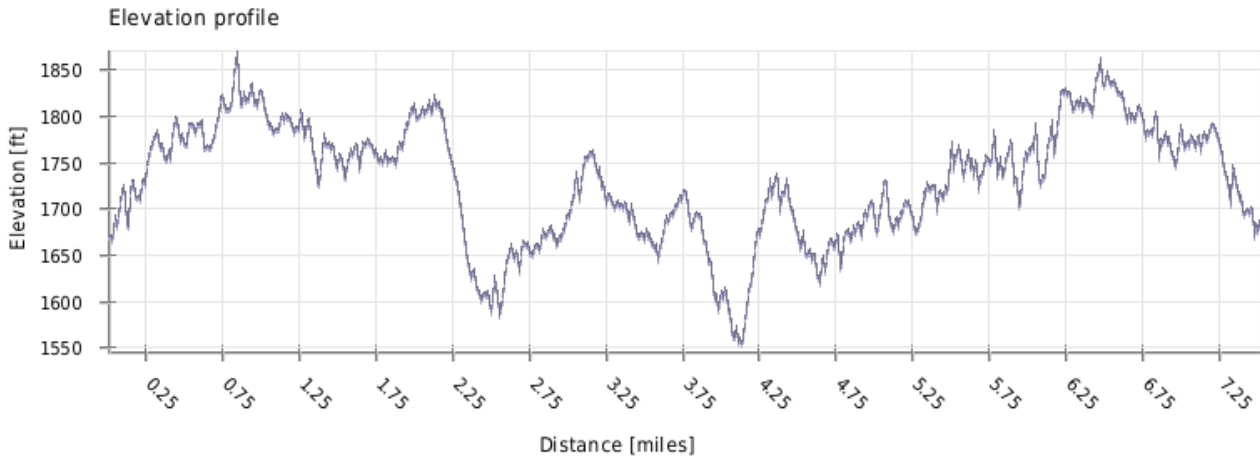
[Show highest point of track](#)

[Show lowest point of track](#)

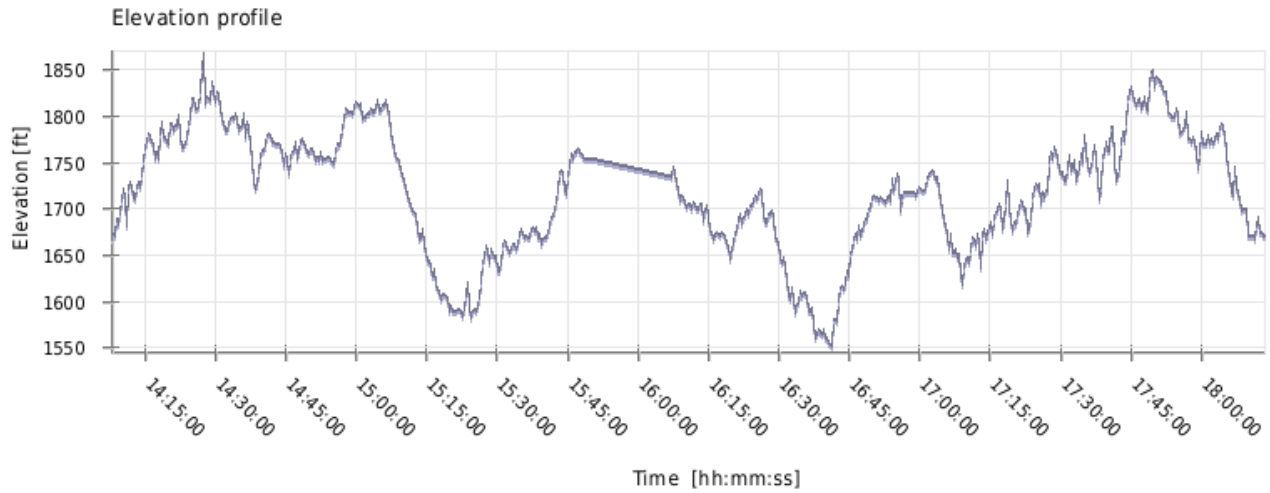
[Fastest point of track](#)

Elevation

Click for enlarge



[Click for](#)

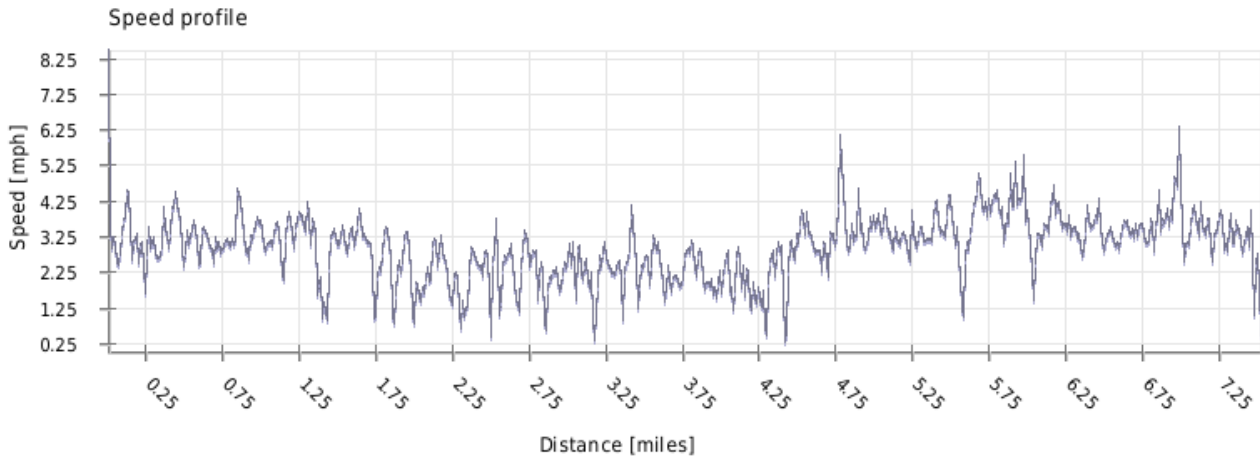


enlarge

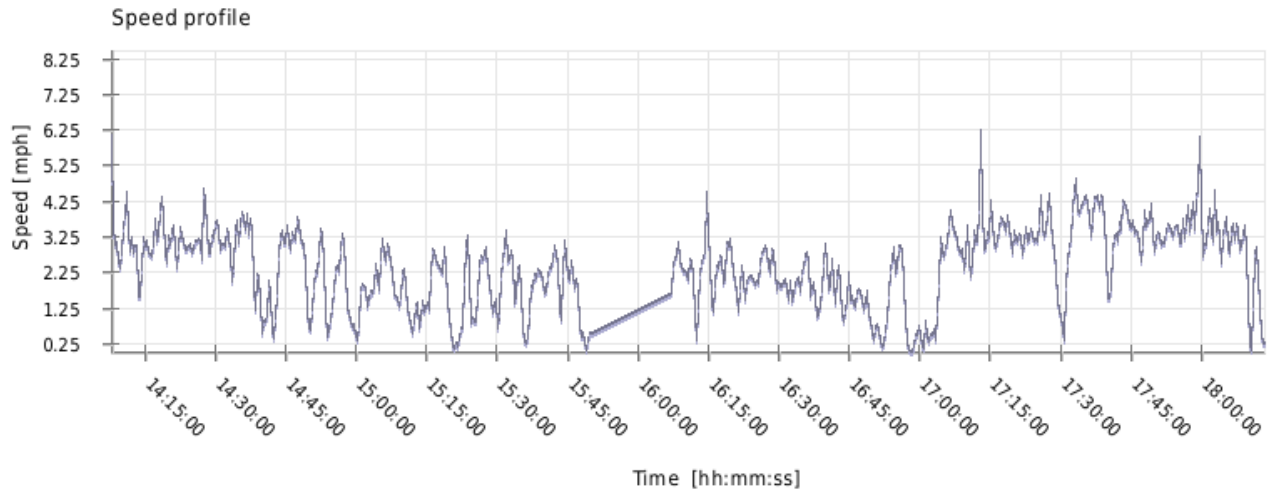
Minimum elevation: 1545.3 ft
Maximum elevation: 1870.1 ft
Average elevation: 1717.5 ft
Maximum difference: 324.8 ft
Total climbing: 5682.4 ft
Total descent: 5633.2 ft
Start elevation: 1620.7 ft
End elevation: 1669.9 ft
Final balance: 49.2 ft

Speed

[Click for enlarge](#)



[Click for](#)



enlarge

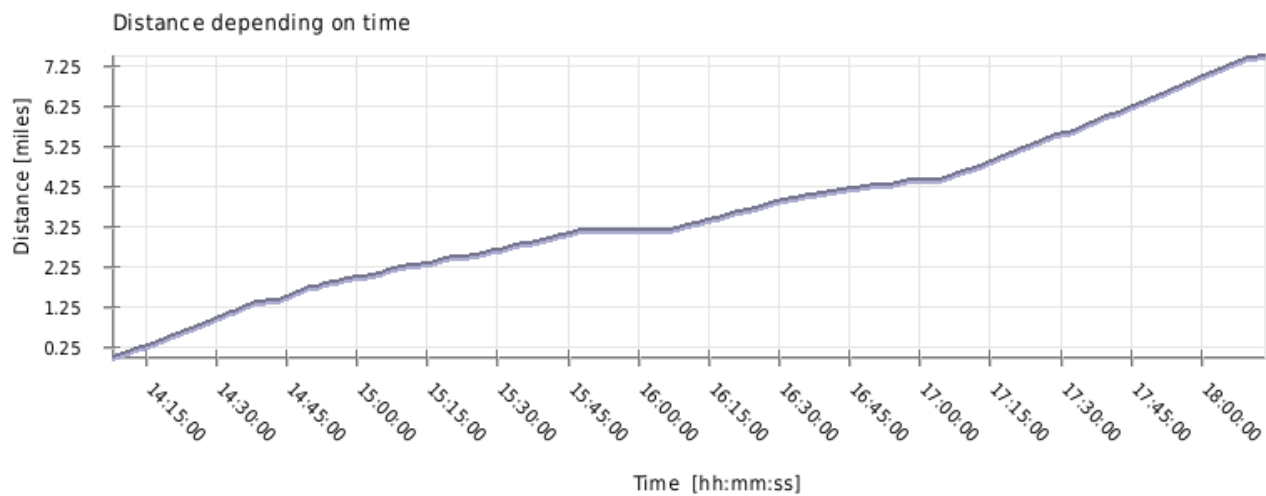
Minimum speed: 0 mph
 Maximum speed: 8.5 mph
 Average climbing speed : 4.1 mph
 Average descent speed : 4.2 mph
 Average flat speed: 4.1 mph
 Average speed: 4.1 mph

Time

Date of track: 12.10.2015
 Start time: 14:07:57
 End time: 18:13:33
 Total track time: 4h 05m 36s
 Climbing time: 1h 23m 02s
 Descent time: 1h 40m 29s
 Flat time: 1h 02m 05s

Distance

[Click for enlarge](#)



Total flat distance: 6.9 miles

Total real distance: 7.5 miles

Climbing distance: 3.1 miles

Descent distance: 3.3 miles

Flat distance: 1.2 miles

Complete report export

 [Save report as PDF file](#)

generated by [uTrack](#) // [Crempa](#)